




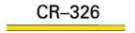














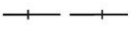



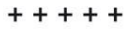
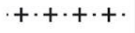
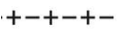
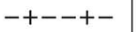
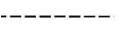
























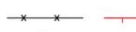





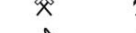
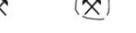


























































MAP SYMBOLS

<p>Roads</p> <p>Motorway. Dual Carriageway.  </p> <p>Major trunk road  </p> <p>Other A-road. B-road.  </p> <p>Road under construction. Minor road.  </p> <p>Unsurfaced road. Service station.  </p> <p>Track. Footpath.  </p> <p>Right of way. GR walking route.  </p> <p>Railways</p> <p>High speed rail line. Electrified line.  </p> <p>Standard gauge line: double, single.  </p> <p>Narrow gauge line: double, single.  </p> <p>Under construction. Disused.  </p> <p>Station. Tunnel.  </p> <p>Administrative boundaries</p> <p>National. Regional.  </p>	<p>Provincial. Municipal.  </p> <p>Boundary under dispute. </p> <p>National Park. Natural Park.  </p> <p>Water features</p> <p>Watercourse: permanent, seasonal.  </p> <p>Canal/irrigation channel: >5m, 1-5m, <5m  </p> <p>Underground channel. Drainage.  </p> <p>Dry riverbed. Depth contour.  </p> <p>Altitude</p> <p>Contour. Intermediate contour.  </p> <p>Depression. </p> <p>Cutting. Embankment. Landfill site.   </p> <p>Special symbols</p> <p>Oil pipeline: surface, underground.  </p> <p>Cable car. Conveyor belt.  </p> <p>Power line: > 100kV, <100kV.  </p> <p>Aqueduct. Lock.  </p>	<p>Fence. Wall. Retaining wall.   </p> <p>Triangulation pillar: REGENTE, ROI   </p> <p>Quarry. Mine. Open cast mine.   </p> <p>Space telescope. Antenna.  </p> <p>Cave: natural, industrial, inhabited   </p> <p>Archaeological remains. Camping.  </p> <p>Sports pitch.  </p> <p>Observation tower. Fuel depot.  </p> <p>Windmill, water mill, lighthouse.   </p> <p>Hydraulic power station. Wind turbine.  </p> <p>Cross. Cemetery. Church & cemetery.   </p> <p>Religious building. Ruin. Farmyard.   </p> <p>Individual building. Place of interest: agricultural, industrial.   </p> <p>Bullring. Castle. Monument.   </p> <p>Well. Fountain. Spring.   </p> <p>Water tank: elevated, ground level.  </p> <p>Water treatment plant. Tank or pool.  </p>
--	--	---

POPULATION CENTRES

TYPES OF LAND

Provincial capital > 200,000 inh.	MADRID
Provincial capital < 200,000 inh.	CÁCERES
Local centre: Town > 50,000 inh.	LINARES
Local centre: Town > 10,000 inh.	Tudela
Local centre: Town > 2,000 inh.	Lardero
Local centre: Village > 500 inh.	Priego
Local centre: Village <500 inh.	Espelúy
Other village or settlement > 500 inh.	Algaida
Other village or settlement > 50 inh.	Rodilana
Hamlet or other settlement < 50 inh.	Pando
Parish or community	Outeiro
Other small centres of population	La Estación
Individual building: house, chapel etc.	Ermita de San José

				
Broad-leaved trees	Conifers	Mixed	Scrubland	Meadow/pasture
				
Cleared ground	Clear with trees	Olives	Vineyard	Vines and olives
				
Clear with vines & olives	Vines and fruit trees	Fruit trees	Citrus	Irrigated land
				
Irrigated land with trees	Greenhouses	Rice fields.	Marsh/ mud flats	Parks and gardens